
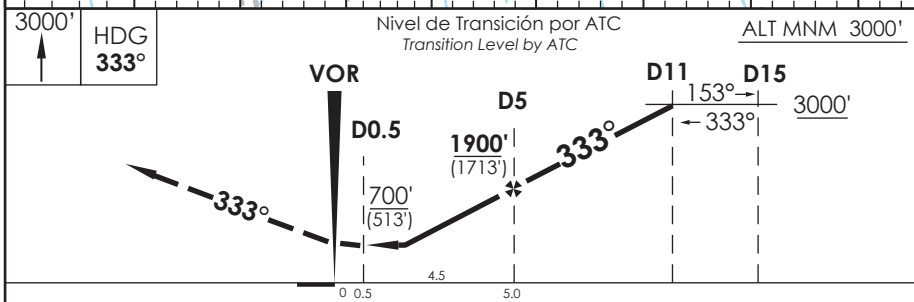
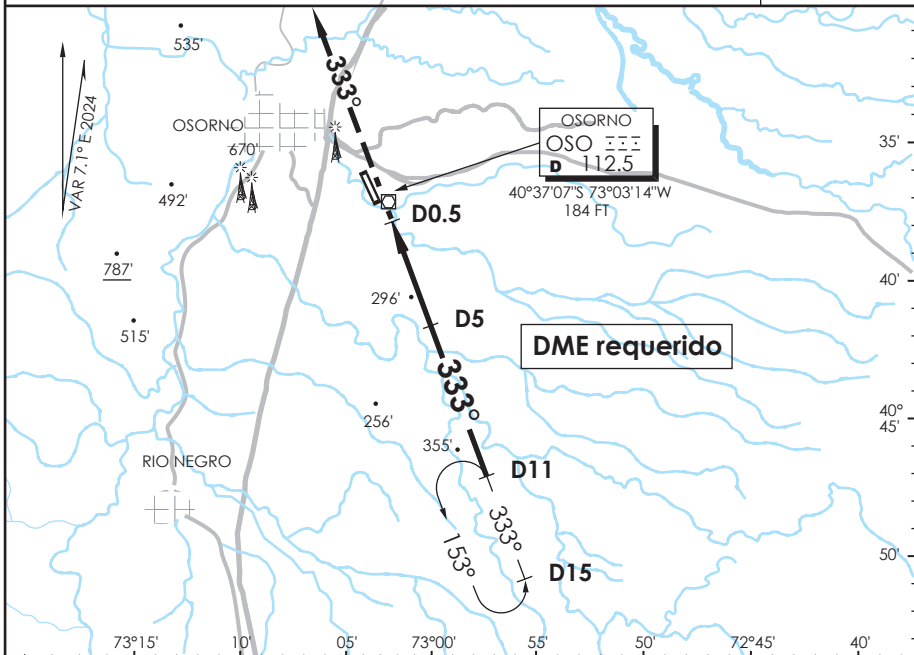


AD. CAÑAL BAJO / CARLOS HOTT SIEBERT OSORNO - CHILE

SCJO IAC 3
VOR Z Rwy 33

ACC PTO. MONTT Puerto Montt Center	119.5 / 126.6	TORRE OSORNO Osorno Tower	118.9	CONTROL TERRESTRE Ground Control	121.7
VOR OSO 112.5	FINAL APCH CRS 333°	MNM ALT D5 1900' (1713')	MDA (H) 700' (513')	AD Elev. 187' THR 33 Elev. 181'	 5500 FT MSA 25 NM OSO
APCH FRUSTRADA: Ascenso 3000' HDG 333°, luego según autorización ATC. Missed Apch: Climb to 3000' on HDG 333°, then according to ATC clearance.					



C A T E G O R I A	DIRECTO RWY 33 <i>Straight in RWY 33</i>	CIRCULANDO <i>Circling</i>	ALTN <i>Alternate Minimums</i>
	MDA 700' (513')		
A	1.6 Km	780' (593')	VER PAG. GEN 2.19
B			
C			

Veloc. Terrestre Kts	80	100	120	140	160
Angulo DES 3.1° FPM	439'	548'	658'	768'	878'
FAF to MAP† 4.5 NM	3:23	2:42	2:15	1:55	1:41

DASA / SECCION AIS-MAP