

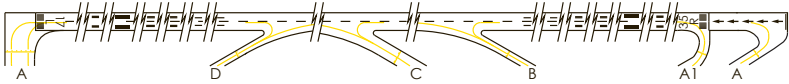
ATIS DEP 132.7	ATIS ARR 132.1	DLVRY 136.7*
RDR 119.7	TWR 118.10	
GND C W 122.5	GND C E 122.2/122.6	

33°23'39.99"S
70°47'37.69"W
ELEV. 474 m. (1.555 ft.)

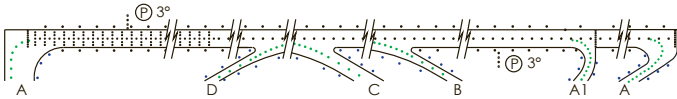
SANTIAGO
* DLVRY AVBL (UTC)
MON-SUN BTN 0900-2359/
0000-0300
OTHR ATTN GND C

VAR 0.9° E 2023

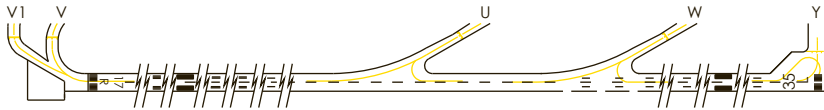
SEÑALES RWY 17L / 35R Y CALLES DE SALIDA



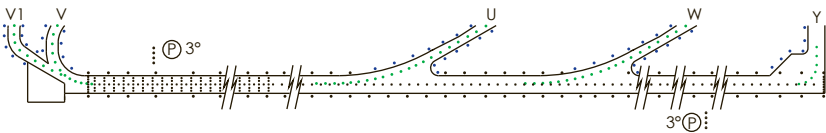
AYUDAS LUMINOSAS RWY 17L / 35R Y CALLES DE SALIDA



SEÑALES RWY 17R / 35L Y CALLES DE SALIDA



AYUDAS LUMINOSAS RWY 17R / 35L Y CALLES DE SALIDA



DEPTO. CERTIF. Y FISCALIZ. DE AERODROMOS